














- Forest Boundary 
- Road 
- Compartment Boundary 
- Subcompartment
 -  Phase 1
 -  Phase 2
 -  Phase 3
 -  Phase 4
 -  Mid-rotation
 -  LTR
 -  Natural Reserve
 -  OG
 -  UP
- OS VectorMap Local 

© Crown copyright and database rights 2024 Ordnance Survey 100050022. Use of this data is subject to terms and conditions.