


Contains Ordnance Survey data © Crown copyright and database right 2024, © Crown copyright and database rights 2024 Ordnance Survey 100050022. Use of this data is subject to terms and conditions.

RAERA FOREST











LTFP Map 5 - Hazard Map

 OS Grid Ref:
 NM 82914 17214


0 200 400m
 Scale: 1:22500
 Printed at A3

18/11/2024


 BSWGROUP member of binderholz
www.tilhill.com
 Powered By 

-  Archaeology Point
-  Archaeology Line
-  Designations Area
-  OG for Biodiversity
-  ASNW
-  LEPO
-  PAWS
-  PAWS - Restored
-  Powerline
-  Overhead Powerline
- Underground Powerline
- Watercourse
- Water supply Point
- Underground Hydro
- Forest Boundary
- Road

-  Compartment Boundary
-  Subcompartment
-  NBL
-  JL
-  LAR
-  LP
-  LP/SS
-  MB
-  MB/OG
-  MC
- NBL/OG
- NS
- NS/LP
- OG
- OG/SS

-  QUA
-  RS
-  SS
-  SS/LP
-  SS/MB
-  SS/OG
-  WAT
-  LAR/OG
-  LAR/SS
-  SS/LAR
- SS/LAR+
- SS/LP+
- SS/SP+
- SS/SS